

# Eanes Creek Watershed



















## Land Use 2000


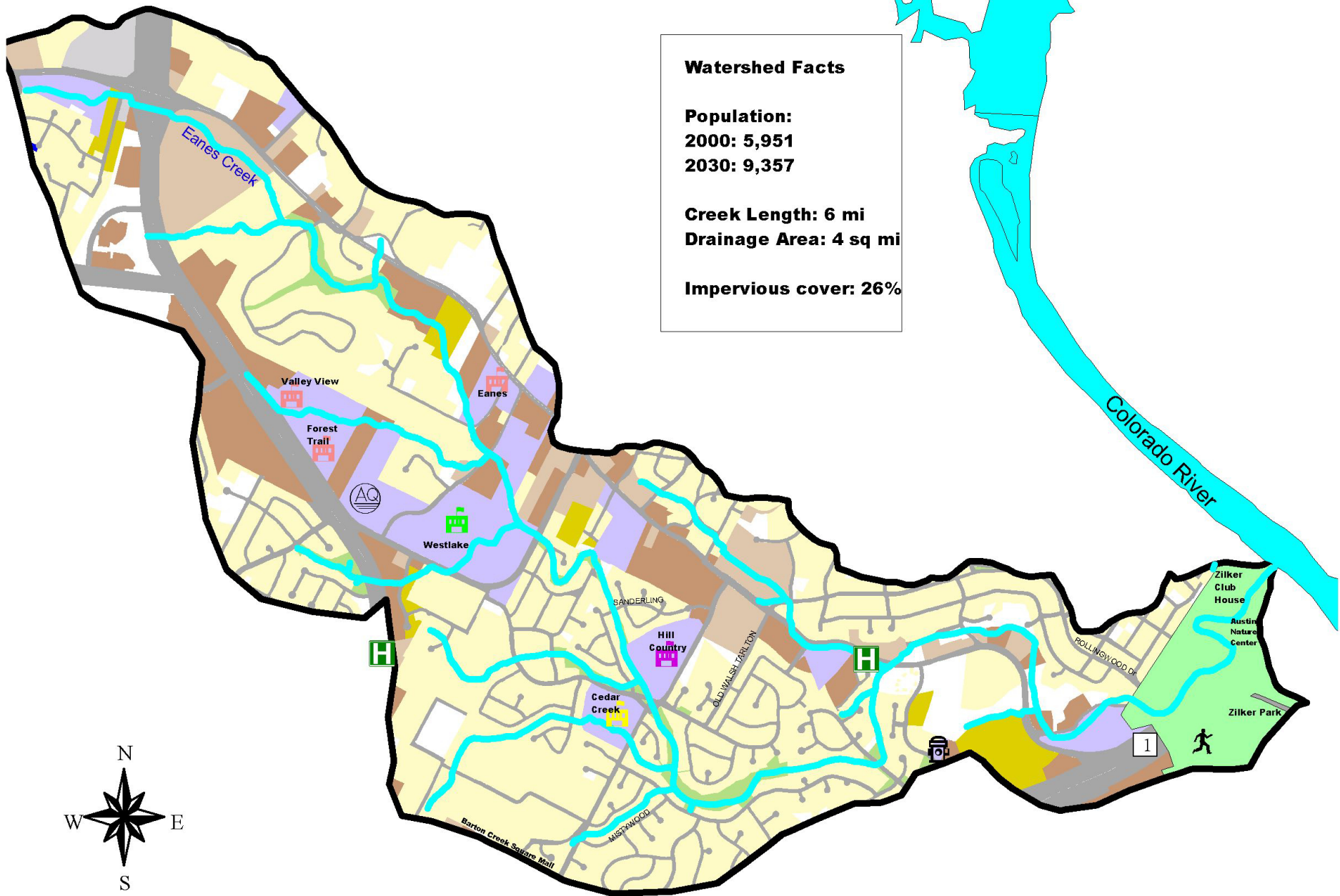
**Watershed Facts**

**Population:**  
2000: 5,951  
2030: 9,357

**Creek Length: 6 mi**  
**Drainage Area: 4 sq mi**

**Impervious cover: 26%**

-  Houses
-  Apartments
-  Stores
-  Office
-  Industry
-  Schools & Community Centers
-  Parks
-  Transportation
-  Undeveloped/Rural
-  Eanes creek
-  Streets
-  Elementary School
-  Westlake H.S.
-  Hill Country M.S.
-  Fire Station
-  Austin 360 Reservoir
-  Hospital
-  Recreation Center



700 0 700 Feet




**Watershed Protection & Development Review Department**  
The City of Austin produced this map for the sole purpose of use as a work resource. The City of Austin does not warrant the maps &/or information regarding its accuracy or completeness. Reproduction is not permitted without permission from the City of Austin.  
Watershed Protection & Development Review Department